



**mobiva**

Citizen

## EMPOWERING CLIMATE ACTION

STRENGTHENING COMMUNITY RESILIENCE THROUGH INCLUSIVE AI 



Mobiva Citizen is a climate-smart platform, leveraging real-time adaptive AI models and community feedback to enhance disaster preparedness. Design to enhance social cohesion, it turns local insights into actionable data, driving quicker, more efficient responses and fortifying communities against the challenges of a changing climate.

### COLLABORATIVE RESILIENCE, CONNECTED COMMUNITIES : BRIDGING THE GAP FOR DISASTER EQUITY.

#### Community-Driven Hazard Mapping for Early Warning

- » Facilitate streamlined coordination across the entire city, ensuring quicker decision-making.
- » Optimize resource allocation for enhanced disaster response and more efficient deployment.
- » Rapidly dispatch the right resources to the right locations, accelerating targeted assistance.

#### Inclusive AI for Equitable Disaster Response

- » Efficiently engage with a diverse range of stakeholders, ensuring all voices are heard and actionable insights are generated.
- » Enhance transparency and reinforce the credibility and effectiveness of interventions.

#### Multi-Agency Collaboration for Coordinated Action

- » Leverage the power of our AI dashboard to gain real-time insights and visualizations of disaster data, enabling well-informed decision-making.

---

### BETTER DISASTER PREPARATION SAVE LIVES

Mobiva Citizen builds resilient communities by bringing citizens and stakeholders onto a single platform to keep everyone safe through better collaboration using community-driven data.

#### FOR CITIZENS

- » Get faster assistance with a touch of a button.
- » Alert people around you when you need help.
- » Be aware of hazards around you.
- » Receive latest information from your local government regarding shelter and relief aid in times of crisis.

#### MEDICAL UNITS & TOWN COUNCILS

- » Conduct evacuation drills and digital roll calls remotely to increase disaster preparedness.
- » Monitor and receive reports from citizens regarding hazards in your community.
- » Real time monitoring and tracking of evacuations with location mapping.

# DISASTER PREPAREDNESS

Community based collaboration

HAZARDS | EARTHQUAKES | TYPHOONS | STORM FLOODS | ACTIVE SHOOTER

## FOR LOCAL GOVERNMENT

Centralized monitoring and coordination of rescue and recovery efforts.

Maximizing available resources by increasing efficiency and reducing response times.

Improve coordination between rescue agencies.

Facilitate communication and collaboration between rescue agencies and hospitals.

Provide an alternative emergency communications channel for citizens.

## FOR CITIZENS

Stay informed to protect your family and property through early warning alerts and community updates on incidents in your surrounding areas.

## INCIDENT MANAGEMENT DISASTER PREPAREDNESS EMERGENCY OPERATIONS

### TRANSFORMING EMERGENCY OPERATIONS


- STARTER PACK FROM 1,000 citizens.
- 2 command centre operators.  
10 emergency first responders.  
1 team leader.
- 2 data analytics dashboard.
- 2 hospital coordinators.
- 5 field-based officers.
- Includes control center operations management with analytics dashboard.

*Climate Tech with **Ethical AI** for  
Empowered Communities.*

### EMERGENCY OPERATIONS COMMAND CENTERS


- Resilient cloud based infrastructure
- Highly scalable in times of disaster
- Increased collaboration and coordination between rescue agencies


#### KEY BENEFITS:

 **01**  
**mobiva** Citizen  
Personal safety mobile app for every citizen.

 **02**  
Early warning system for local authorities and citizen.

 **03**  
Command Centre dashboard with hazard mapping and emergency coordination.

 **04**  
Integrated modules for ambulatory services, relief aid disbursement, project monitoring and remote patient monitoring.

 **05**  
Customizable AI-driven dashboard for data and predictive analysis for climate resilience and disaster preparedness.



Mobiva Sdn Bhd | 201901025325 (1334654-H)  
Lot 1-3, Incubator 1, Technology Park Malaysia(MRANTI Park),  
Lebuhraya Puchong Sg. Besi, Bukit Jalil, 57000 Kuala Lumpur, MALAYSIA.

☎ +603 9078 3026  
✉ support@mobiva.net